

# GUARDBRIDGE PLAY AREA



Sutcliffe Hand Glide (10m)  
Item code CZU014

Sutcliffe 2.4m Timber Swing—  
combination pod and nest swing  
Item code OSN083


Existing Junior Play Area

Remove fence/hedge and form  
new access

Memorial  
Stone



Sutcliffe 2.4m Swing  
Combination



Sutcliffe Hand Glide

Playdale City Spinner



Picnic  
Table

Playdale Adventure Trail

- 1 - Playdale Single Balance Beam : BBS
- 2 - Playdale Log Walks x ? : AT(D8)
- 3 - Playdale Zig Zag Stilts : SLZ
- 4 - Playdale Tilted Walk : TWK/S
- 5 - Playdale Rope Walk : RWK/C
- 6 - Playdale Swinging Steps : SST/4
- 7 - Playdale Clatter Bridge : CBR/C
- 8 - Monkey Bars : MBA/S



Playdale Spinner


Playdale Adventure Trail




Balance Beam



Log Walk




Stilts



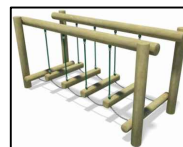
Tilted Walk




Rope Walk



Swing Steps



Clatter Bridge



Monkey Bars

Post & wire fence / Beech hedge

REVISED MAY 2016

Drawn By A Bisset

Scale NTS

Dwg NoGB/PA/1

Project GUARDBRIDGE PARK  
PLAY AREA PROPOSALS

Date MAY 2010

Service

Housing and Communities  
Parks and Countryside



Reproduced by permission of Ordnance Survey on behalf of HMSO. © Crown copyright and database right 2009.  
All rights reserved Ordnance Survey Licence number: 100023385. Aerial Photography © copyright Getmapping.